

RENO BRANCH

of the
"UNCLE PETE"



formerly

"THE WOBBLY"



formely

"THE NASTY, CROOKED & ORNERY"



TABLE OF CONTENTS

Page 1	Profile Map of Reno Branch from Reno Jct. MP 0.0 to Reno MP 33
Page 2	Reno Junction
Page 3	Leaveno (Stead, Penny's)
Page 4	Panther (Calgas)
Page 5	North Reno (Parr)
Page 6	Sierra Pacific (Bender #5)
Page 7	Reno (Reno)

PROFILE SHEET
RENO BRANCH
B.A. CHRISTENSEN

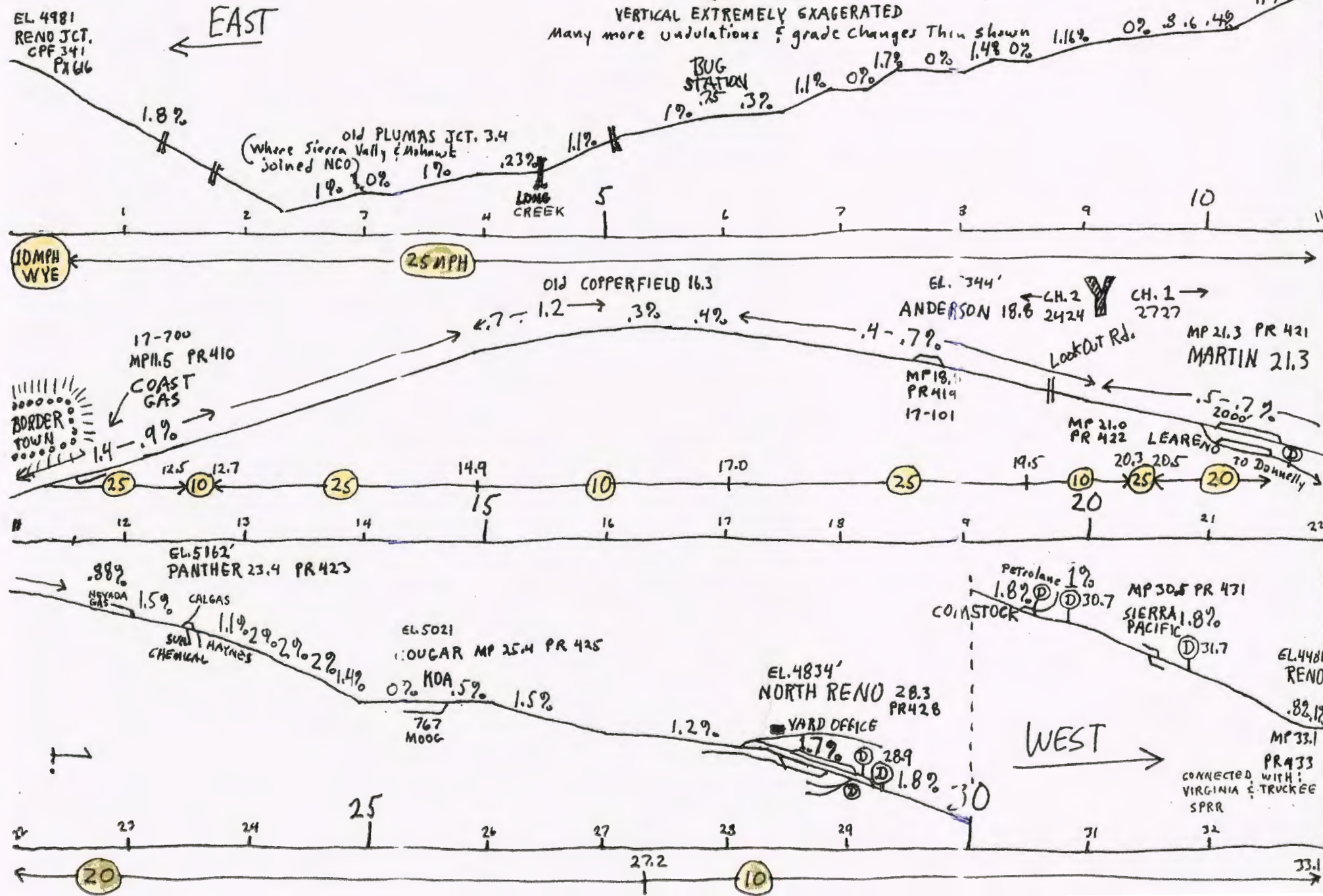
RENO

Most of Reno Branch laid down on old NCO Railway Line [Nasty, Crocker, Ormerly] EXCEPT from MP 0-2.3, and M.P. 11-26.



NOT TO SCALE!

VERTICAL EXTREMELY EXAGGERATED
Many more undulations & grade changes than shown



WEST

CONNECTED WITH VIRGINIA & TRUCKEE SPRR

CHILCOOT
PASS
PX 619,
6342'

543
140

Wiggins MKT.
WigWam Cafe

3/40
1/2
3/4
3/4
1/4

TUNNEL #37
6001'

RENO JCT. CPF 341
MP 0.0 PX 616



U.P. MAIN LINE

342

139

137

138

343

RENO
BRANCH

D. MARTIN MP 21.3 PR 421

MAIN 17-100

103

SENECA DR.

17-104

D.

N. VIRGINIA ST.

395

PORT OF SUBS
PDR

SILVER LAKE BLVD.

LEARENO (STEAD
PENNY'S
ETC.)

MP 21 PR 422

PENNY'S

711

710

LEARENO PASS

712

LEAR BLVD.

MASTER HALCO

721

718 SPIROLITE

D.

105

106

R.R. DONNELLEY

715

716

717

714

713

720

719

HIDDEN VALLEY

VALLEY

17-104

ECHO AV.

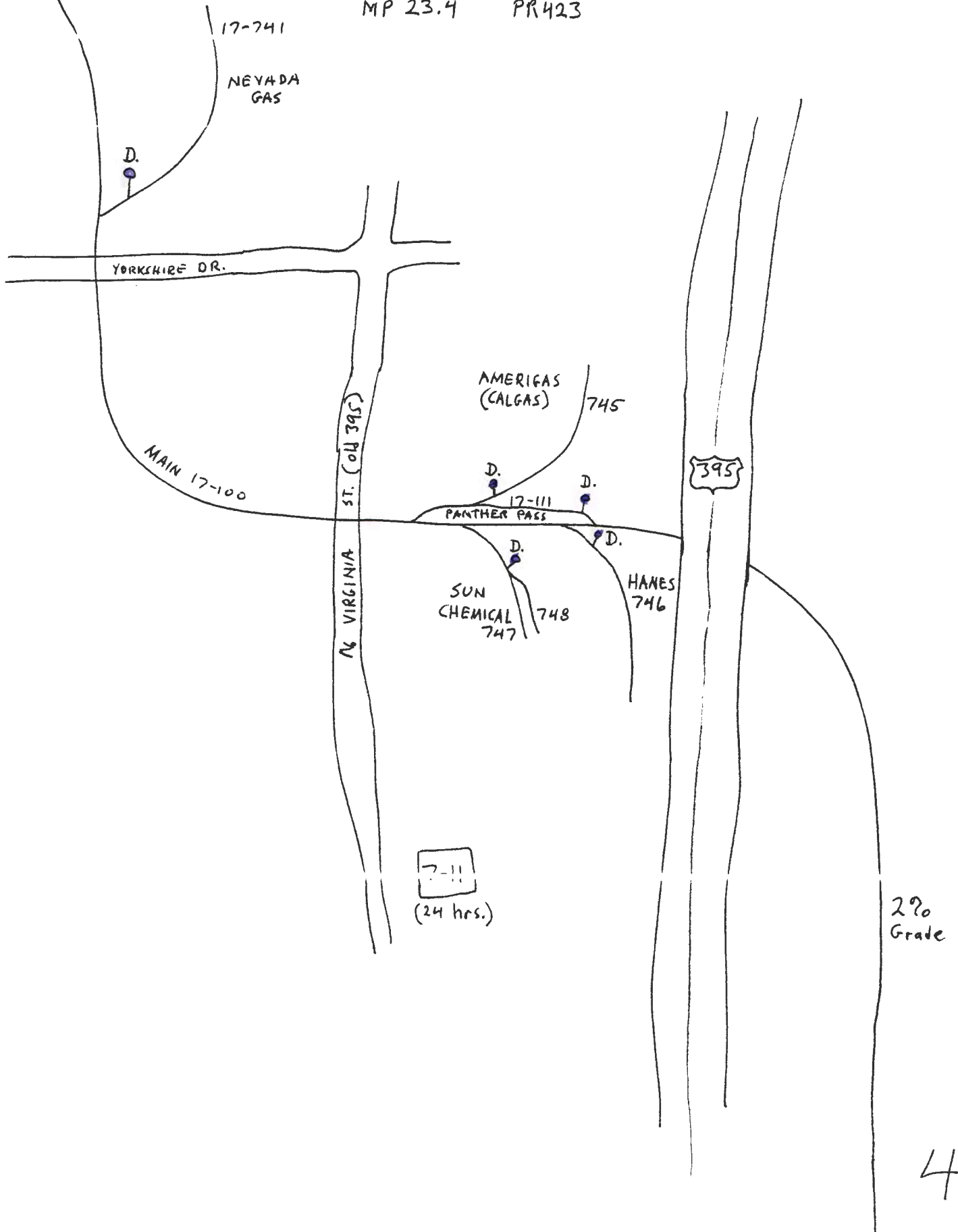
MICHELIN TIRE

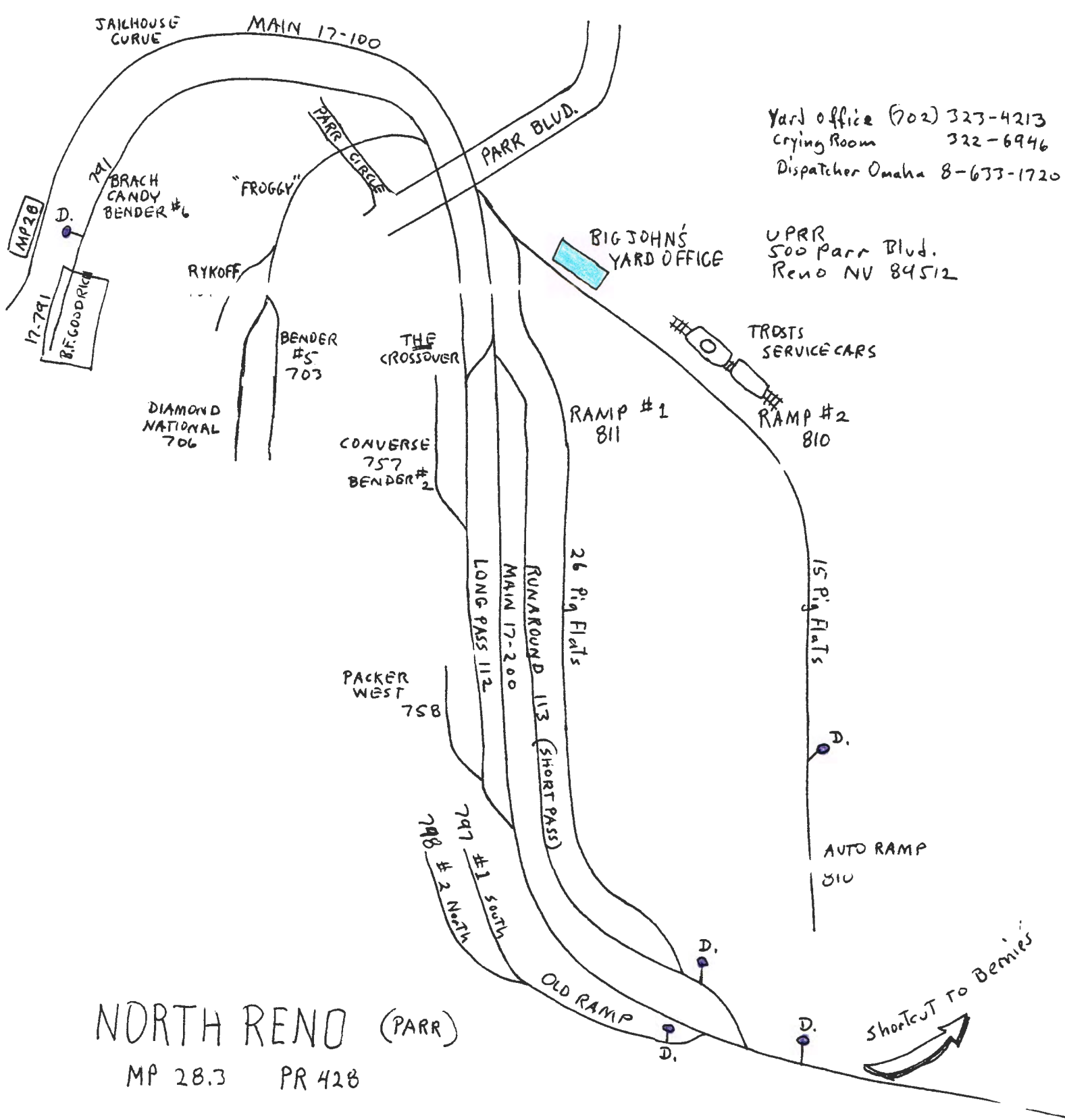
17-722

17-723

PANTHER

MP 23.4 PR423

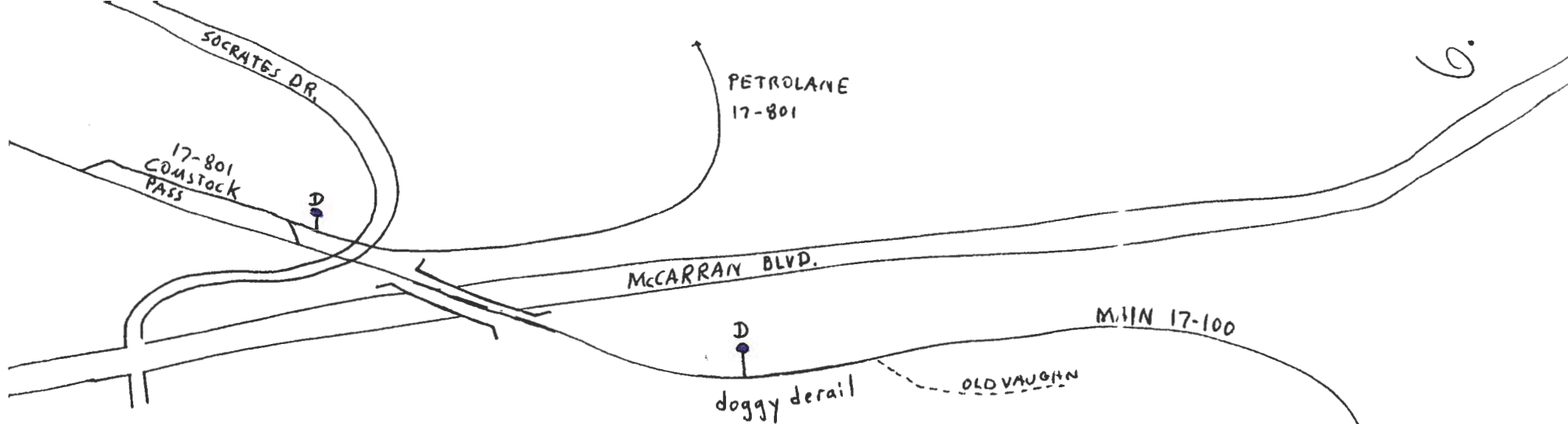




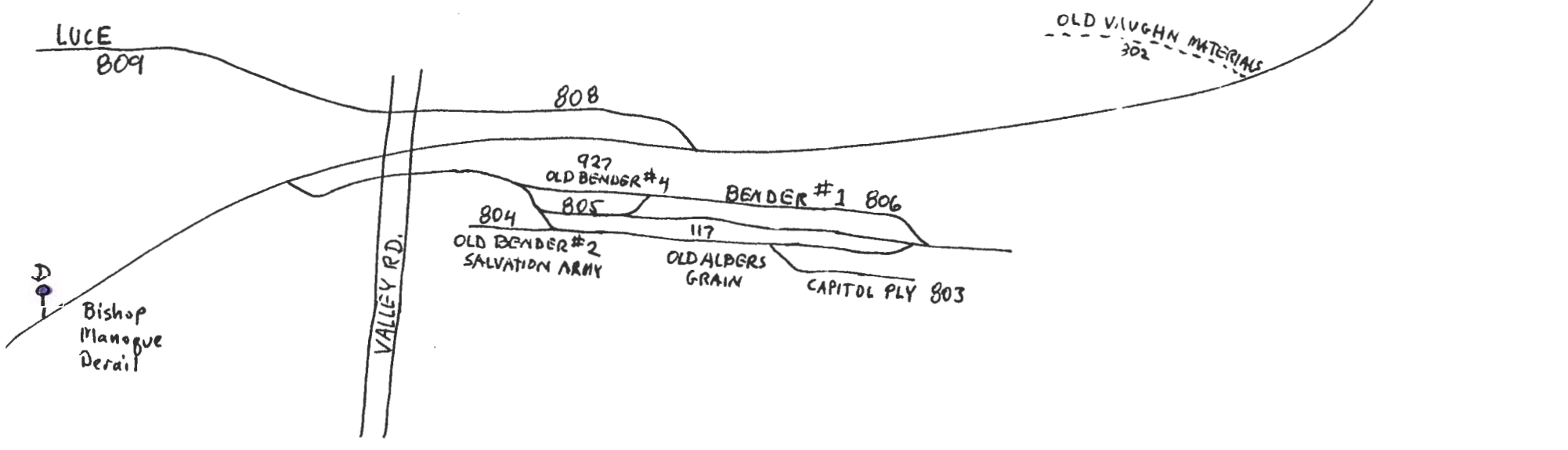
Yard office (702) 323-4213
 Crying Room 322-6946
 Dispatcher Omaha 8-633-1720

UPRR
 500 Parr Blvd.
 Reno NV 84512

NORTH RENO (PARR)
 MP 28.3 PR 428

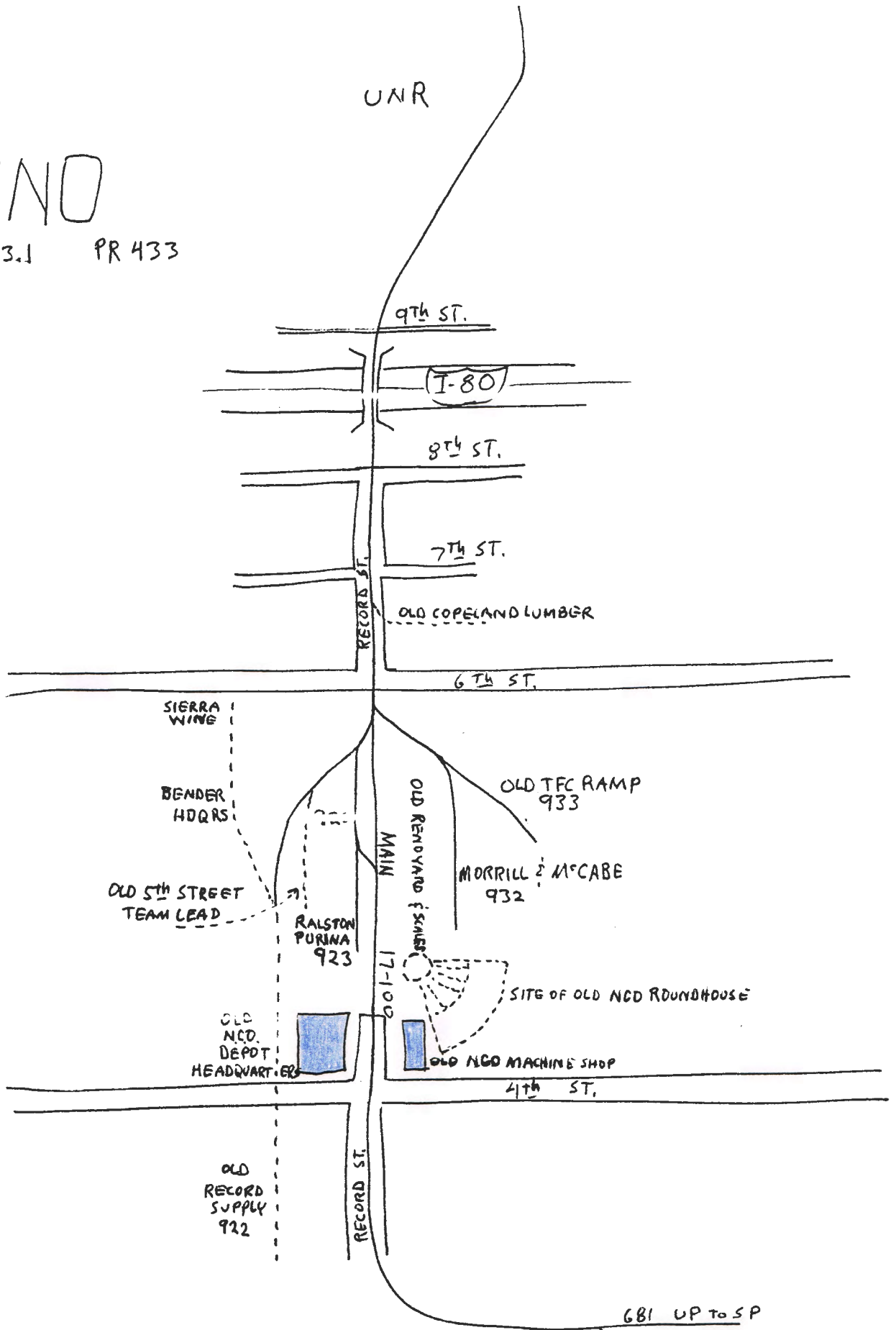


SIERRA PACIFIC
MP 30.5 PR 431



RENO

MP 33.1 PR 433



681 UP to SP

682 SP to UP